

**2022 HARMON COUNTY ASSESSOR'S OFFICE REPORT TO THE EXCISE BOARD**

08/01/2022

**City/Village**

DISTRICT	DESCRIPTION	PERSONAL PROPERTY	REAL PROPERTY	PUBLIC SERVICE	TOTAL VALUATION	HOMESTEAD EXEMPTIONS	OTHER EXEMPTIONS	NET VALUATION
T01	Hollis	661,714	4,474,292	763,313	5,899,319	297,680	83,808	5,517,831
T02	G-66-Gould C	5,971	340,184	134,973	481,128	27,352	2,167	451,609
<b>CITY/VILLAGE TOTAL VALUATION</b>		<b>667,685</b>	<b>4,814,476</b>	<b>898,286</b>	<b>6,380,447</b>	<b>325,032</b>	<b>85,975</b>	<b>5,969,440</b>

**County**

DISTRICT	DESCRIPTION	PERSONAL PROPERTY	REAL PROPERTY	PUBLIC SERVICE	TOTAL VALUATION	HOMESTEAD EXEMPTIONS	OTHER EXEMPTIONS	NET VALUATION
COUNTY	Hammon County General	4,915,358	16,023,991	2,974,224	23,913,573	455,933	116,449	23,341,191
<b>COUNTY TOTAL VALUATION</b>		<b>4,915,358</b>	<b>16,023,991</b>	<b>2,974,224</b>	<b>23,913,573</b>	<b>455,933</b>	<b>116,449</b>	<b>23,341,191</b>

**Other**

DISTRICT	DESCRIPTION	PERSONAL PROPERTY	REAL PROPERTY	PUBLIC SERVICE	TOTAL VALUATION	HOMESTEAD EXEMPTIONS	OTHER EXEMPTIONS	NET VALUATION
EMS	EMS	4,915,358	16,023,991	2,974,224	23,913,573	455,933	116,449	23,341,191
<b>OTHER TOTAL VALUATION</b>		<b>4,915,358</b>	<b>16,023,991</b>	<b>2,974,224</b>	<b>23,913,573</b>	<b>455,933</b>	<b>116,449</b>	<b>23,341,191</b>

**School**

DISTRICT	DESCRIPTION	PERSONAL PROPERTY	REAL PROPERTY	PUBLIC SERVICE	TOTAL VALUATION	HOMESTEAD EXEMPTIONS	OTHER EXEMPTIONS	NET VALUATION
14-J	DUKE	0	57,208	13,592	70,800	0	0	70,800
40-J-Jac	OLUSTEE-ELDORADO	132,172	521,259	23,913	677,344	3,000	0	674,344
C-51	ERICK	0	5,498	6,583	12,081	0	0	12,081
G-66	GOULD CITY	0	0	0	0	0	0	0
Hollis	R-66-Hollis RURAL	0	0	0	0	0	0	0
H-66	H-66-Hollis CITY	4,751,557	15,210,044	2,927,594	22,889,195	449,933	116,449	22,322,813
Mangum	C-1-Mangum	31,629	229,982	2,542	264,153	3,000	0	261,153
<b>SCHOOL TOTAL VALUATION</b>		<b>4,915,358</b>	<b>16,023,991</b>	<b>2,974,224</b>	<b>23,913,573</b>	<b>455,933</b>	<b>116,449</b>	<b>23,341,191</b>

**Vo-Tech**

DISTRICT	DESCRIPTION	PERSONAL PROPERTY	REAL PROPERTY	PUBLIC SERVICE	TOTAL VALUATION	HOMESTEAD EXEMPTIONS	OTHER EXEMPTIONS	NET VALUATION
H-66	VoTech H-66	4,883,729	15,788,511	2,965,099	23,637,339	452,933	116,449	23,067,957

**2022 HARMON COUNTY ASSESSOR'S OFFICE REPORT TO THE EXCISE BOARD**

08/01/2022

VO-TECH TOTAL VALUATION	4,883,729	15,788,511	2,965,099	23,637,339	452,933	116,449	23,067,957
-------------------------	-----------	------------	-----------	------------	---------	---------	------------

I, Kendra Tillman, Assessor of Harmon County Oklahoma, do hereby certify that the foregoing is a true and correct statement of valuations for Real Estate, Personal Property, Public Service and Homestead Exemptions as certified by the State Board of Equalization and shown by the records in the County Assessor's office. Subscribed by my name and affixed the seal of the County Assessor's office on this day of 08/01/2022.

State of Oklahoma )  
 ) SS Kendra Tillman  
 Harmon County )  
 \_\_\_\_\_  
 Kendra Tillman  
 County Assessor  
 Harmon County Seal

I, Kara Gollihare, County Clerk of Harmon County Oklahoma, do hereby certify that the above is a true, correct and complete list of the valuations of Harmon County Oklahoma as certified by the Harmon County Assessor's office.

Kara Gollihare  
 \_\_\_\_\_  
 Kara Gollihare  
 County Clerk  
 Harmon County Seal

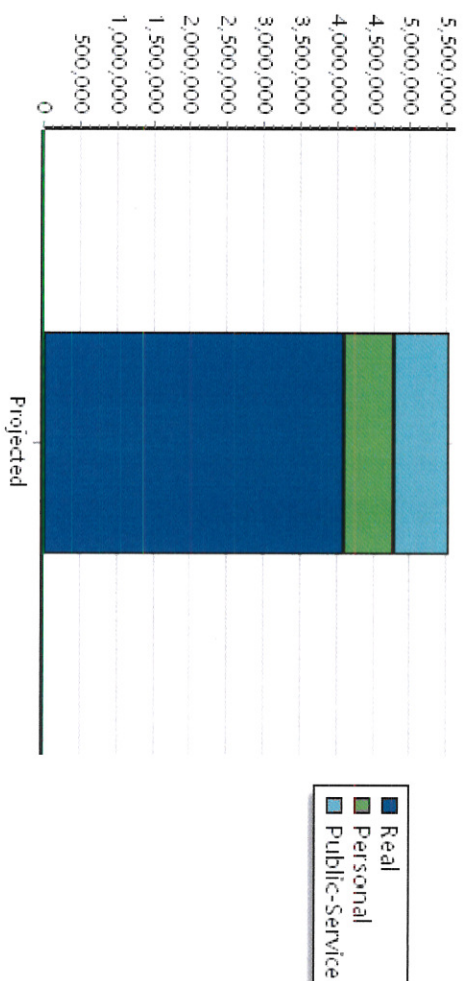
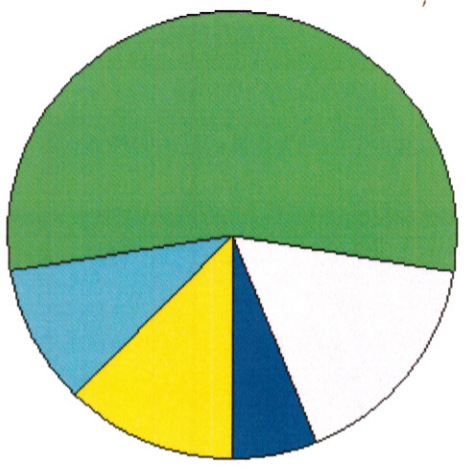
Excise Board: Erin Ferguson  
 \_\_\_\_\_  
8-2-2022  
 \_\_\_\_\_  
 Date

Real	Count	Value
Agricultural	72	401,935
Commercial	221	927,066
Residential	1,060	3,145,291
<b>Total Real Value</b>	<b>1,353</b>	<b>4,474,292</b>
Homestead	288	297,680
Veteran	11	83,808
Other	0	0
<b>Total Exempt</b>	<b>317</b>	<b>381,488</b>
<b>TIF Increment Value</b>		
<b>Net Assessed</b>		<b>4,092,804</b>
<b>Net Assessed Under Protest</b>		
Senior Freeze	27	22,002
Capped Parcels	320	368,453

Personal	Count	Value
Agricultural	9	27,199
Commercial	85	634,515
Mobile Home	0	0
<b>Total Personal</b>	<b>94</b>	<b>661,714</b>
<b>Total Exempt</b>	<b>0</b>	<b>0</b>
<b>TIF Increment Value</b>		
<b>Net Assessed</b>		<b>661,714</b>
<b>Net Assessed Under Protest</b>		
<b>Public Service</b>		
<b>Total PS Value</b>	<b>5</b>	<b>763,313</b>
<b>TIF Increment Value</b>		
<b>Net Assessed</b>		<b>763,313</b>

District Totals		
Total Gross Value		5,899,319
Homestead Loss		297,680
Other Exemption Loss		83,808
<b>TIF Increment Value</b>		
<b>Retained TIF Value</b>		
<b>Net Assessed Value</b>		<b>5,517,831</b>

**Net Assessed Under Protest**  
 \* Public Service Protests Values are not included on this report.


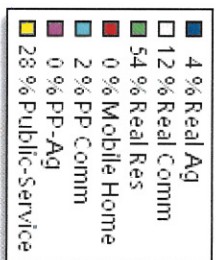
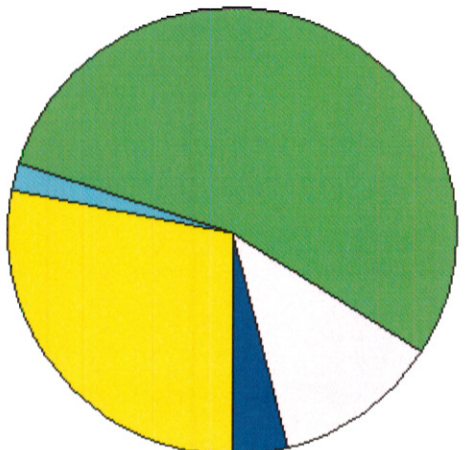


Real	Count	Value
Agricultural	18	21,222
Commercial	24	54,421
Residential	150	264,541
<b>Total Real Value</b>	<b>192</b>	<b>340,184</b>
Homestead	27	27,352
Veteran	1	2,167
Other	0	0
<b>Total Exempt</b>	<b>29</b>	<b>29,519</b>
<b>TIF Increment Value</b>		
<b>Net Assessed</b>		<b>310,665</b>
<b>Net Assessed Under Protest</b>		
Senior Freeze	1	151
Capped Parcels	20	10,706
<b>Personal</b>	<b>Count</b>	<b>Value</b>
Agricultural	0	0
Commercial	6	5,971
Mobile Home	0	0
<b>Total Personal</b>	<b>6</b>	<b>5,971</b>
<b>Total Exempt</b>	<b>0</b>	<b>0</b>
<b>TIF Increment Value</b>		
<b>Net Assessed</b>		<b>5,971</b>
<b>Net Assessed Under Protest</b>		
<b>Public Service</b>	<b>Count</b>	<b>Value</b>
<b>Total PS Value</b>	<b>5</b>	<b>134,973</b>
<b>TIF Increment Value</b>		
<b>Net Assessed</b>		<b>134,973</b>

District Totals		
Total Gross Value		481,128
Homestead Loss		27,352
Other Exemption Loss		2,167

<b>TIF Increment Value</b>	
<b>Retained TIF Value</b>	
<b>Net Assessed Value</b>	<b>451,609</b>

**Net Assessed Under Protest**  
 \* Public Service Protests Values are not included on this report.



Real	Count	Value
Agricultural	2,697	10,011,418
Commercial	284	1,204,619
Residential	1,415	4,807,954
<b>Total Real Value</b>	<b>4,396</b>	<b>16,023,991</b>
Homestead	445	455,933
Veteran	16	116,449
Other	0	0
<b>Total Exempt</b>	<b>482</b>	<b>572,382</b>

<b>TIF Increment Value</b>		
<b>Net Assessed</b>		<b>15,451,609</b>
<b>Net Assessed Under Protest</b>		
Senior Freeze	30	22,153
Capped Parcels	504	631,352

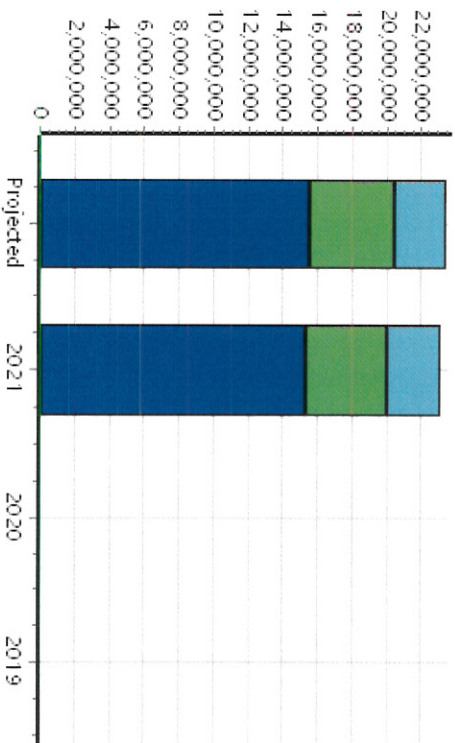
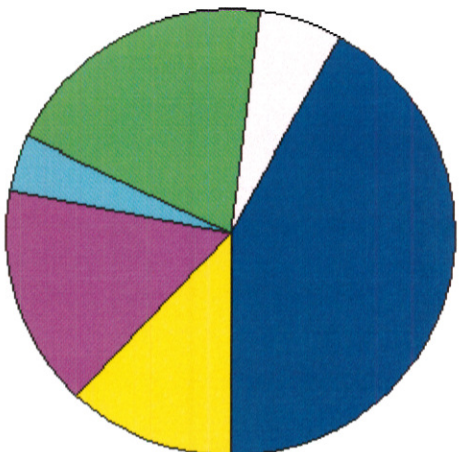
Personal	Count	Value
Agricultural	221	3,885,675
Commercial	124	992,985
Mobile Home	5	40,248
<b>Total Personal</b>	<b>350</b>	<b>4,918,908</b>
<b>Total Exempt</b>	<b>18</b>	<b>3,550</b>
<b>TIF Increment Value</b>		
<b>Net Assessed</b>		<b>4,915,358</b>

<b>Net Assessed Under Protest</b>		
<b>Public Service</b>		
<b>Total PS Value</b>	<b>37</b>	<b>2,974,224</b>
<b>TIF Increment Value</b>		
<b>Net Assessed</b>		<b>2,974,224</b>

District Totals	Count	Value
Total Gross Value		23,917,123
Homestead Loss		455,933
Other Exemption Loss		119,999

<b>TIF Increment Value</b>		
<b>Retained TIF Value</b>		
<b>Net Assessed Value</b>		<b>23,341,191</b>

**Net Assessed Under Protest**  
 \* Public Service Proteests Values are not included on this report.

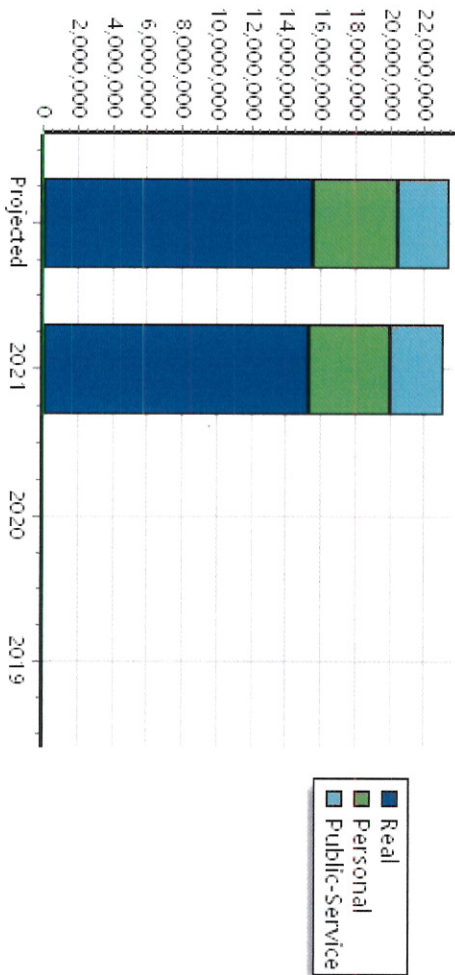
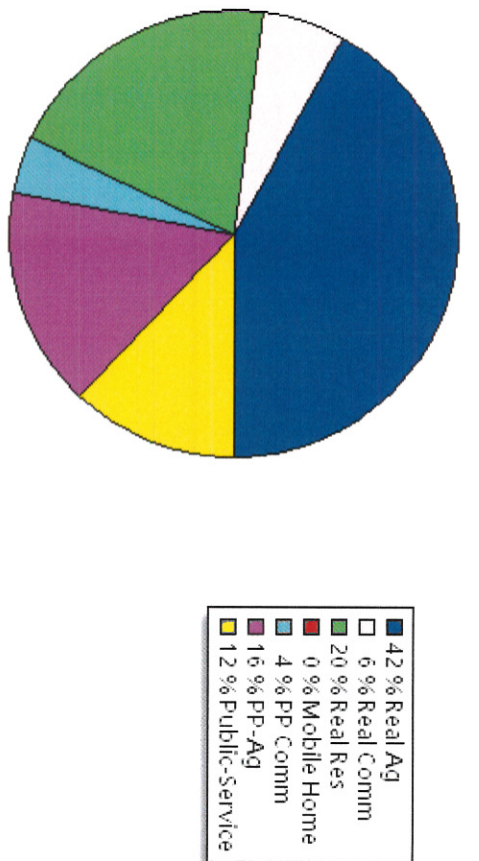


Real	Count	Value
Agricultural	2,697	10,011,418
Commercial	284	1,204,619
Residential	1,415	4,807,954
<b>Total Real Value</b>	<b>4,396</b>	<b>16,023,991</b>
Homestead	445	455,933
Veteran	16	116,449
Other	0	0
<b>Total Exempt</b>	<b>482</b>	<b>572,382</b>
<b>TIF Increment Value</b>		
<b>Net Assessed</b>		<b>15,451,609</b>
<b>Net Assessed Under Protest</b>		
Senior Freeze	30	22,153
Capped Parcels	504	631,352

Personal	Count	Value
Agricultural	221	3,885,675
Commercial	124	992,985
Mobile Home	5	40,248
<b>Total Personal</b>	<b>350</b>	<b>4,918,908</b>
<b>Total Exempt</b>	<b>18</b>	<b>3,550</b>
<b>TIF Increment Value</b>		
<b>Net Assessed</b>		<b>4,915,358</b>
<b>Net Assessed Under Protest</b>		
Public Service	Count	Value
<b>Total PS Value</b>	<b>37</b>	<b>2,974,224</b>
<b>TIF Increment Value</b>		
<b>Net Assessed</b>		<b>2,974,224</b>

District Totals	
Total Gross Value	23,917,123
Homestead Loss	455,933
Other Exemption Loss	119,999
<b>TIF Increment Value</b>	
<b>Retained TIF Value</b>	
<b>Net Assessed Value</b>	<b>23,341,191</b>

**Net Assessed Under Protest**  
 \* Public Service Protests Values are not included on this report.



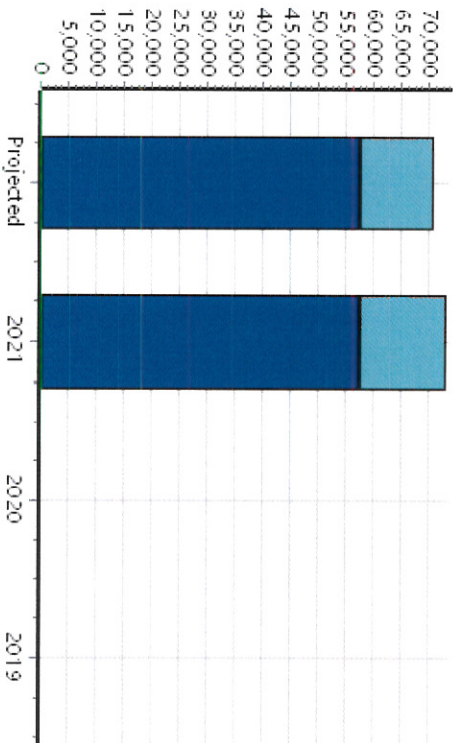
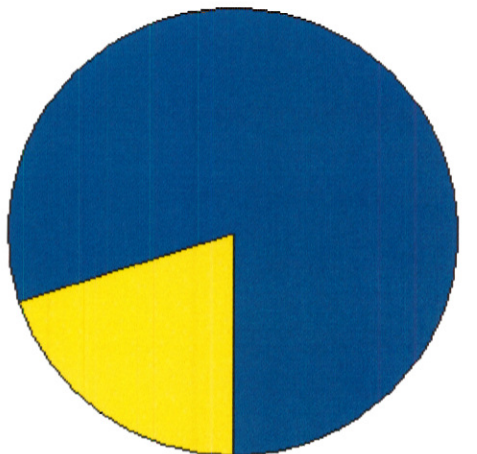


Real	Count	Value
Agricultural	16	57,208
Commercial	0	0
Residential	0	0
<b>Total Real Value</b>	<b>16</b>	<b>57,208</b>
Homestead	0	0
Veteran	0	0
Other	0	0
<b>Total Exempt</b>	<b>0</b>	<b>0</b>
<b>TIF Increment Value</b>		
<b>Net Assessed</b>		<b>57,208</b>
<b>Net Assessed Under Protest</b>		
Senior Freeze	0	0
Capped Parcels	0	0

Personal	Count	Value
Agricultural	0	0
Commercial	0	0
Mobile Home	0	0
<b>Total Personal</b>	<b>0</b>	<b>0</b>
<b>Total Exempt</b>	<b>0</b>	<b>0</b>
<b>TIF Increment Value</b>		
<b>Net Assessed</b>		<b>0</b>
<b>Net Assessed Under Protest</b>		
Public Service	Count	Value
	4	13,592
<b>TIF Increment Value</b>		
<b>Net Assessed</b>		<b>13,592</b>

District Totals	Count	Value
Total Gross Value		70,800
Homestead Loss		0
Other Exemption Loss		0
<b>TIF Increment Value</b>		
<b>Retained TIF Value</b>		
<b>Net Assessed Value</b>		<b>70,800</b>

**Net Assessed Under Protest**  
 \* Public Service Proteests Values are not included on this report.

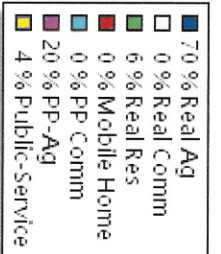

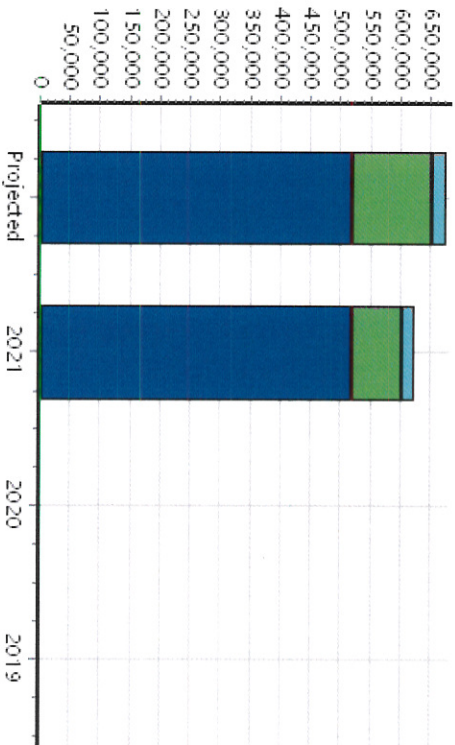
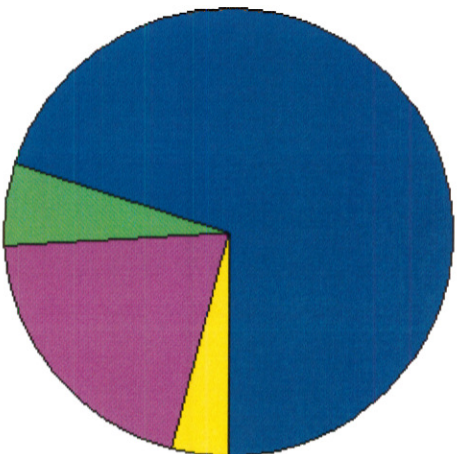


Real	Count	Value
Agricultural	106	479,090
Commercial	0	0
Residential	6	42,169
<b>Total Real Value</b>	<b>112</b>	<b>521,259</b>
Homestead	4	3,000
Veteran	0	0
Other	0	0
<b>Total Exempt</b>	<b>4</b>	<b>3,000</b>
<b>TIF Increment Value</b>		
<b>Net Assessed</b>		<b>518,259</b>
<b>Net Assessed Under Protest</b>		
Senior Freeze	0	0
Capped Parcels	5	12,645
<b>Personal</b>	<b>Count</b>	<b>Value</b>
Agricultural	4	132,172
Commercial	0	0
Mobile Home	0	0
<b>Total Personal</b>	<b>4</b>	<b>132,172</b>
<b>Total Exempt</b>	<b>0</b>	<b>0</b>
<b>TIF Increment Value</b>		
<b>Net Assessed</b>		<b>132,172</b>
<b>Net Assessed Under Protest</b>		
<b>Public Service</b>	<b>Count</b>	<b>Value</b>
<b>Total PS Value</b>	<b>2</b>	<b>23,913</b>
<b>TIF Increment Value</b>		
<b>Net Assessed</b>		<b>23,913</b>

District Totals	
Total Gross Value	677,344
Homestead Loss	3,000
Other Exemption Loss	0
<b>TIF Increment Value</b>	
<b>Retained TIF Value</b>	
<b>Net Assessed Value</b>	<b>674,344</b>

**Net Assessed Under Protest**

\* Public Service Protests Values are not included on this report.





Real	Count	Value
Agricultural	4	5,498
Commercial	0	0
Residential	0	0
<b>Total Real Value</b>	<b>4</b>	<b>5,498</b>
Homestead	0	0
Veteran	0	0
Other	0	0
<b>Total Exempt</b>	<b>0</b>	<b>0</b>


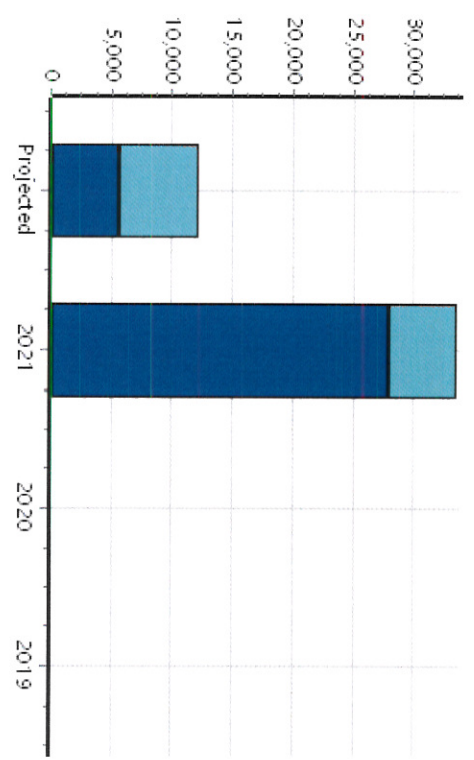
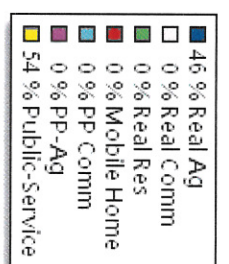
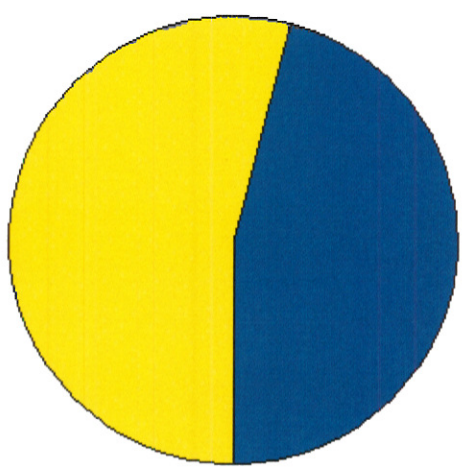
<b>TIF Increment Value</b>		
<b>Net Assessed</b>		<b>5,498</b>
<b>Net Assessed Under Protest</b>		
Senior Freeze	0	0
Capped Parcels	8	21,759

Personal	Count	Value
Agricultural	0	0
Commercial	0	0
Mobile Home	0	0
<b>Total Personal</b>	<b>0</b>	<b>0</b>
<b>Total Exempt</b>	<b>0</b>	<b>0</b>
<b>TIF Increment Value</b>		
<b>Net Assessed</b>		<b>0</b>

<b>Net Assessed Under Protest</b>		
<b>Public Service</b>		
<b>Total PS Value</b>	<b>3</b>	<b>6,583</b>
<b>TIF Increment Value</b>		
<b>Net Assessed</b>		<b>6,583</b>

District Totals		
Total Gross Value		12,081
Homestead Loss		0
Other Exemption Loss		0
<b>TIF Increment Value</b>		
<b>Retained TIF Value</b>		
<b>Net Assessed Value</b>		<b>12,081</b>

**Net Assessed Under Protest**  
 \* Public Service Proteests Values are not included on this report.

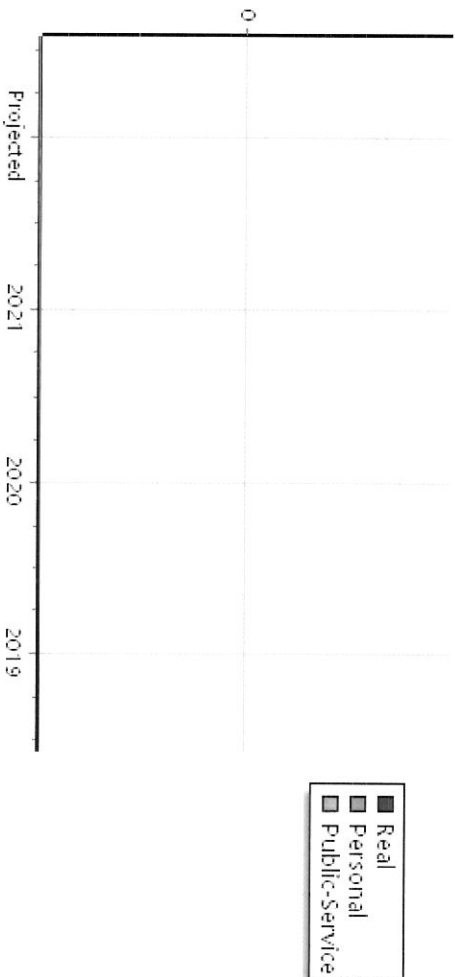


Real	Count	Value
Agricultural	0	0
Commercial	0	0
Residential	0	0
<b>Total Real Value</b>	<b>0</b>	<b>0</b>
Homestead	0	0
Veteran	0	0
Other	0	0
<b>Total Exempt</b>	<b>0</b>	<b>0</b>
<b>TIF Increment Value</b>		
<b>Net Assessed</b>		<b>0</b>
<b>Net Assessed Under Protest</b>		
Senior Freeze	0	0
Capped Parcels	0	0
<b>Personal</b>	<b>Count</b>	<b>Value</b>
Agricultural	0	0
Commercial	0	0
Mobile Home	0	0
<b>Total Personal</b>	<b>0</b>	<b>0</b>
<b>Total Exempt</b>	<b>0</b>	<b>0</b>
<b>TIF Increment Value</b>		
<b>Net Assessed</b>		<b>0</b>
<b>Net Assessed Under Protest</b>		
<b>Public Service</b>	<b>Count</b>	<b>Value</b>
<b>Total PS Value</b>	<b>0</b>	<b>0</b>
<b>TIF Increment Value</b>		
<b>Net Assessed</b>		<b>0</b>

District Totals	
Total Gross Value	0
Homestead Loss	0
Other Exemption Loss	0
<b>TIF Increment Value</b>	
<b>Retained TIF Value</b>	
<b>Net Assessed Value</b>	<b>0</b>

**Net Assessed Under Protest**

\* Public Service Protests Values are not included on this report.



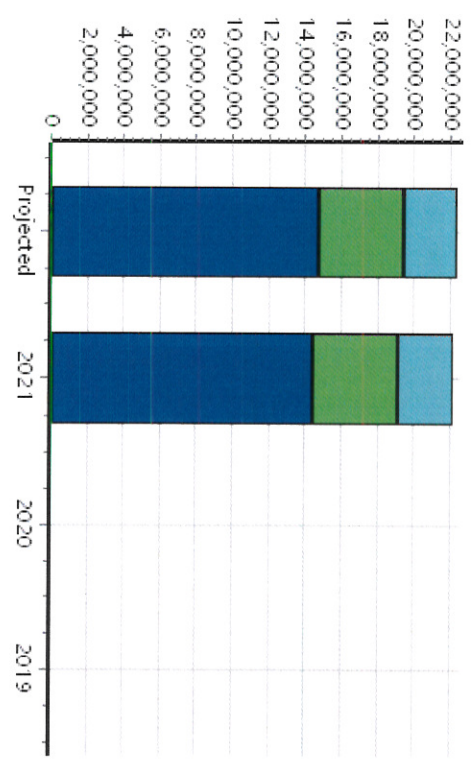
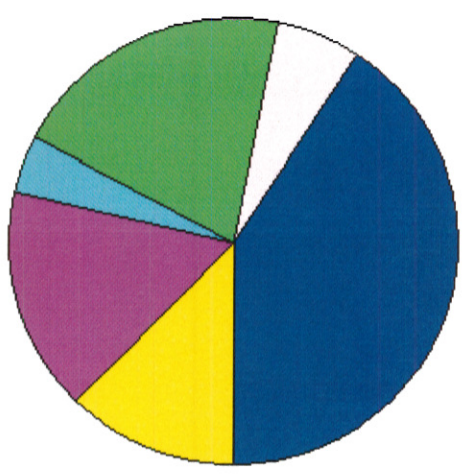


Real	Count	Value
Agricultural	2,505	9,241,282
Commercial	284	1,204,619
Residential	1,408	4,764,143
<b>Total Real Value</b>	<b>4,197</b>	<b>15,210,044</b>
Homestead	438	449,933
Veteran	16	116,449
Other	0	0
<b>Total Exempt</b>	<b>475</b>	<b>566,382</b>
<b>TIF Increment Value</b>		
<b>Net Assessed</b>		<b>14,643,662</b>
<b>Net Assessed Under Protest</b>		
Senior Freeze	30	22,153
Capped Parcels	480	577,441

Personal	Count	Value
Agricultural	213	3,736,188
Commercial	122	978,671
Mobile Home	5	40,248
<b>Total Personal</b>	<b>340</b>	<b>4,755,107</b>
<b>Total Exempt</b>	<b>18</b>	<b>3,550</b>
<b>TIF Increment Value</b>		
<b>Net Assessed</b>		<b>4,751,557</b>
<b>Net Assessed Under Protest</b>		
<b>Public Service</b>	<b>Count</b>	<b>Value</b>
<b>Total PS Value</b>	<b>27</b>	<b>2,927,594</b>
<b>TIF Increment Value</b>		
<b>Net Assessed</b>		<b>2,927,594</b>

District Totals	
Total Gross Value	22,892,745
Homestead Loss	449,933
Other Exemption Loss	119,999
<b>TIF Increment Value</b>	
<b>Retained TIF Value</b>	
<b>Net Assessed Value</b>	<b>22,322,813</b>

**Net Assessed Under Protest**  
 \* Public Service Protests Values are not included on this report.

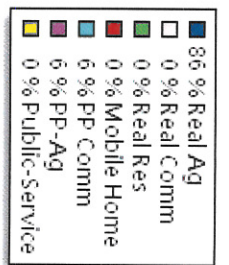

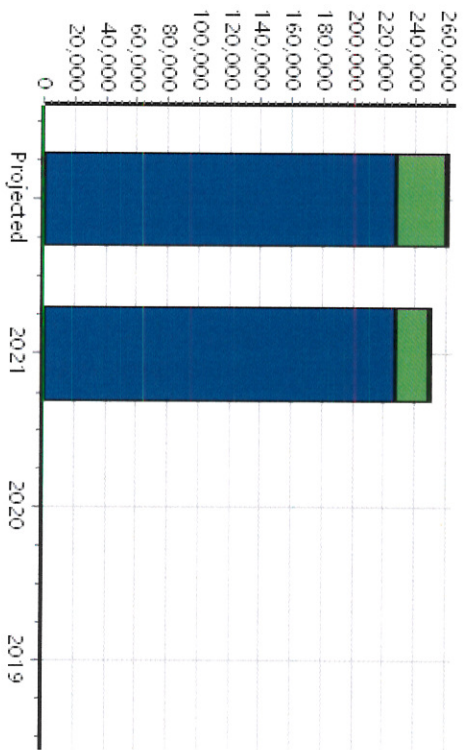



Real	Count	Value
Agricultural	66	228,340
Commercial	0	0
Residential	1	1,642
<b>Total Real Value</b>	<b>67</b>	<b>229,982</b>
Homestead	3	3,000
Veteran	0	0
Other	0	0
<b>Total Exempt</b>	<b>3</b>	<b>3,000</b>
<b>TIF Increment Value</b>		
<b>Net Assessed</b>		<b>226,982</b>
<b>Net Assessed Under Protest</b>		
Senior Freeze	0	0
Capped Parcels	11	19,507

Personal	Count	Value
Agricultural	4	17,315
Commercial	2	14,314
Mobile Home	0	0
<b>Total Personal</b>	<b>6</b>	<b>31,629</b>
<b>Total Exempt</b>	<b>0</b>	<b>0</b>
<b>TIF Increment Value</b>		
<b>Net Assessed</b>		<b>31,629</b>
<b>Net Assessed Under Protest</b>		
<b>Public Service</b>		
<b>Total PS Value</b>	<b>1</b>	<b>2,542</b>
<b>TIF Increment Value</b>		
<b>Net Assessed</b>		<b>2,542</b>

District Totals	
Total Gross Value	264,153
Homestead Loss	3,000
Other Exemption Loss	0
<b>TIF Increment Value</b>	
<b>Retained TIF Value</b>	
<b>Net Assessed Value</b>	<b>261,153</b>

**Net Assessed Under Protest**  
 \* Public Service Protests Values are not included on this report.



Real	Count	Value
Agricultural	2,627	9,777,580
Commercial	284	1,204,619
Residential	1,414	4,806,312
<b>Total Real Value</b>	<b>4,325</b>	<b>15,788,511</b>
Homestead	442	452,933
Veteran	16	116,449
Other	0	0
<b>Total Exempt</b>	<b>479</b>	<b>569,382</b>
<b>TIF Increment Value</b>		
<b>Net Assessed</b>		<b>15,219,129</b>
<b>Net Assessed Under Protest</b>		
Senior Freeze	30	22,153
Capped Parcels	485	590,086

Personal	Count	Value
Agricultural	217	3,868,360
Commercial	122	978,671
Mobile Home	5	40,248
<b>Total Personal</b>	<b>344</b>	<b>4,887,279</b>
<b>Total Exempt</b>	<b>18</b>	<b>3,550</b>
<b>TIF Increment Value</b>		
<b>Net Assessed</b>		<b>4,883,729</b>
<b>Net Assessed Under Protest</b>		
<b>Public Service</b>	<b>Count</b>	<b>Value</b>
<b>Total PS Value</b>	<b>33</b>	<b>2,965,099</b>
<b>TIF Increment Value</b>		
<b>Net Assessed</b>		<b>2,965,099</b>

District Totals		
Total Gross Value		23,640,889
Homestead Loss		452,933
Other Exemption Loss		119,999
<b>TIF Increment Value</b>		
<b>Retained TIF Value</b>		
<b>Net Assessed Value</b>		<b>23,067,957</b>

**Net Assessed Under Protest**  
 \* Public Service Protests Values are not included on this report.

